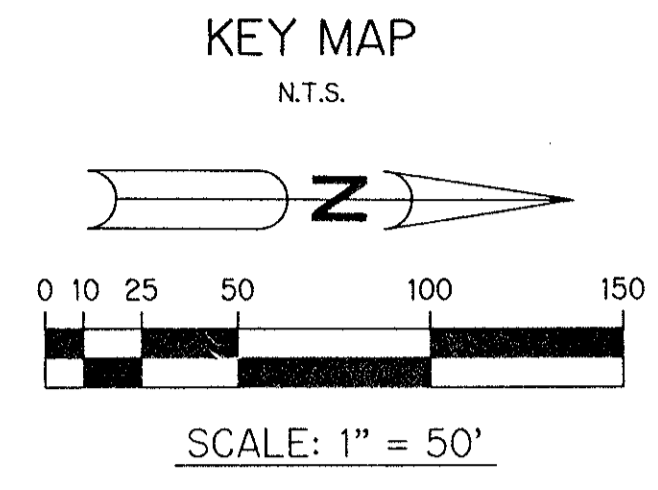
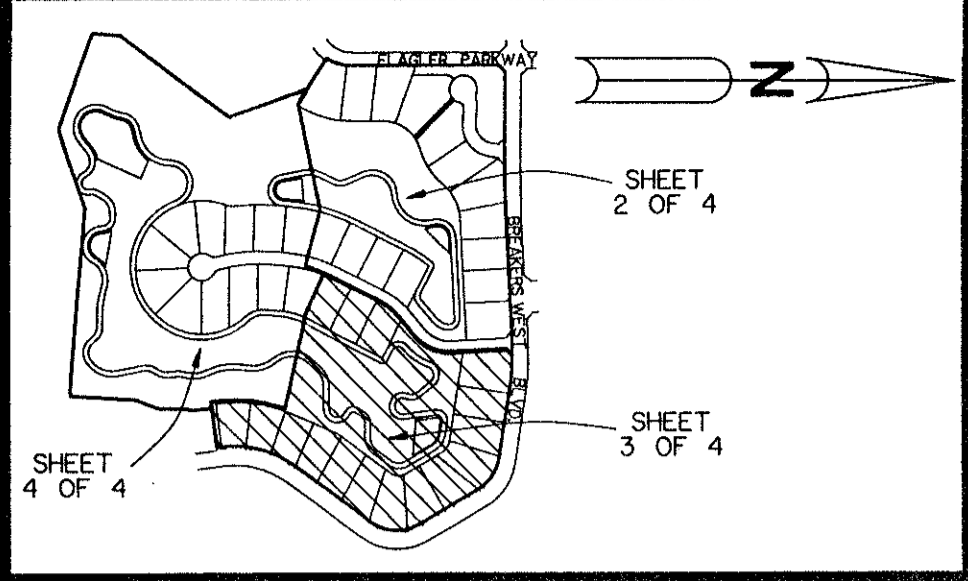


0217-019

152

BREAKERS WEST PLAT 18C.R.

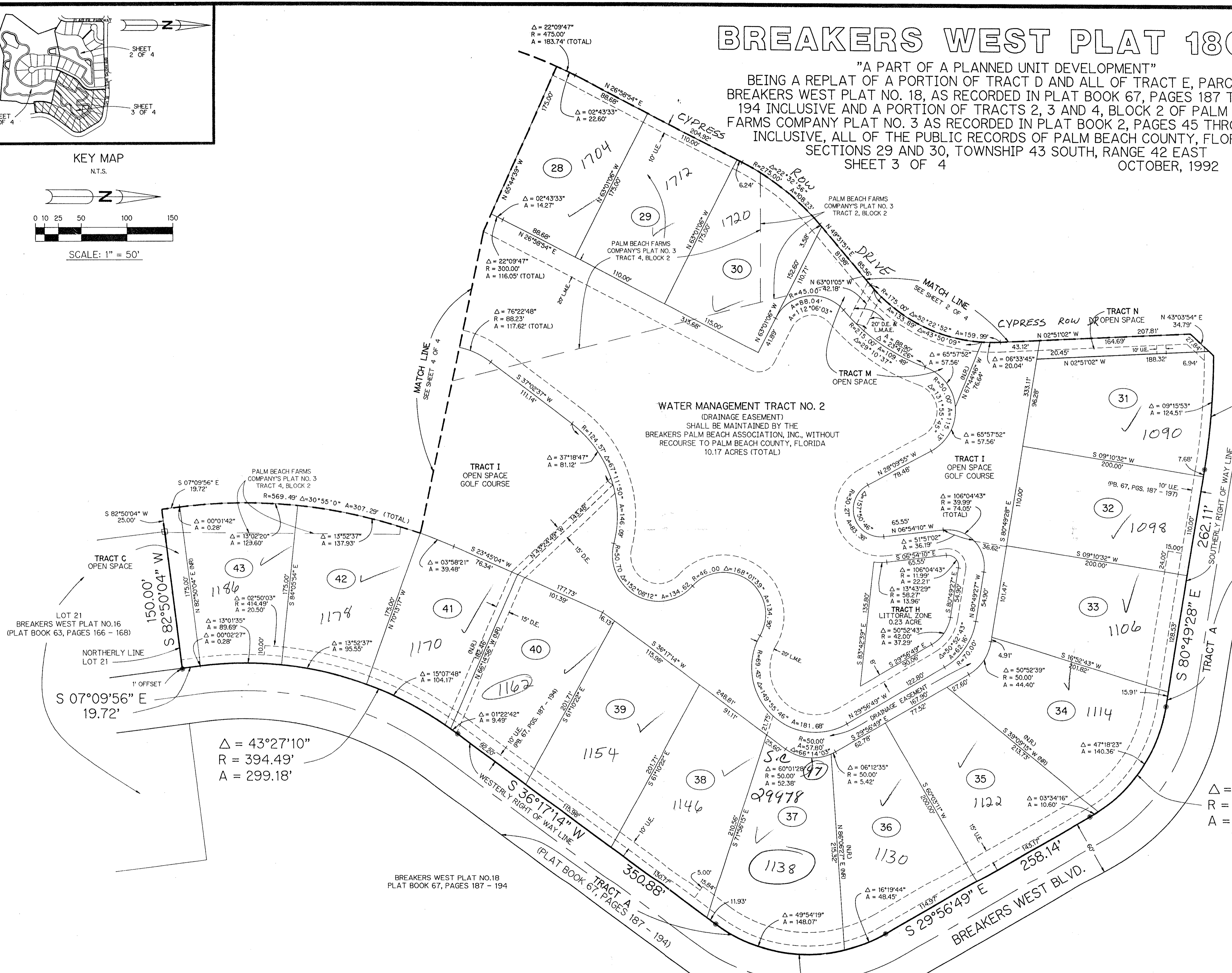
"A PART OF A PLANNED UNIT DEVELOPMENT"
 BEING A REPLAT OF A PORTION OF TRACT D AND ALL OF TRACT E, PARCEL 3,
 BREAKERS WEST PLAT NO. 18, AS RECORDED IN PLAT BOOK 67, PAGES 187 THROUGH
 194 INCLUSIVE AND A PORTION OF TRACTS 2, 3 AND 4, BLOCK 2 OF PALM BEACH
 FARMS COMPANY PLAT NO. 3 AS RECORDED IN PLAT BOOK 2, PAGES 45 THROUGH 54
 INCLUSIVE, ALL OF THE PUBLIC RECORDS OF PALM BEACH COUNTY, FLORIDA
 SECTIONS 29 AND 30, TOWNSHIP 43 SOUTH, RANGE 42 EAST
 SHEET 3 OF 4
 OCTOBER, 1992



PET. 73-219
 5/2/2/G

$\Delta = 12^{\circ}01'34''$
 $R = 770.00'$
 $A = 161.62'$ (TOTAL)

BREAKERS WEST PLAT NO. 18
 PLAT BOOK 67, PAGES 187 - 194



T.A.Z. = 817

BOOK 70
 PAGE 152
 FLOOD MAP # 150A
 ZONING RS
 QUAD # 46
 SE 73-219
 PLD NAME same.
 CASE # 15217

THIS INSTRUMENT PREPARED BY
 LEO E. NOBLE, P.L.S. 3143 STATE OF FLORIDA
 LAWSON, NOBLE AND ASSOCIATES, INC.
 ENGINEERS PLANNERS SURVEYORS
 WEST PALM BEACH, FLORIDA

$\Delta = 66^{\circ}14'03''$
 $R = 170.00'$
 $A = 196.52'$

0217-019

70/152

Duplicate 1/15/98